























environment, as well as from the continental slope into the open ocean. Short-lived Ra isotopes,  $^{222}\text{Rn}$ , and Ba are indicators of groundwater discharge; in addition, areas of high methane fluxes in regions of underlying permafrost might serve as indicators of high flow through the underlying drowned permafrost on the shelves. Increased methane release from shallow shelf regions might now be occurring and could represent a significant climate feedback mechanism (Shakova et al, 2010).

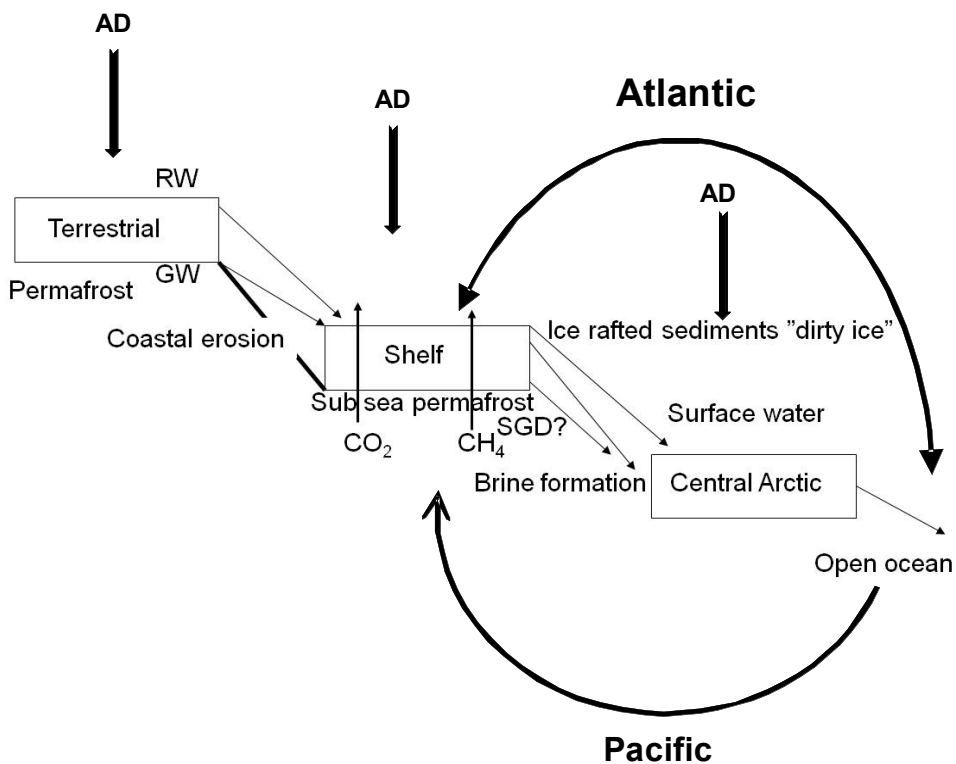


Figure 1. Schematic representation of the transport and chemical exchanges within the Arctic and bordering oceans. AD= atmospheric deposition; RW= river water; GW = groundwater; SGD= submarine groundwater discharge.

With the thawing of permafrost, it is expected that groundwater discharge will change considerably in the coming years.

- Sampling of waters across the shelves and onto the shelf slope, in particular submarine canyons associated with paleo-river channels will allow an assessment of the current magnitude

of discharge. Particularly, sampling under winter conditions when river discharges are minimized will allow groundwater inputs to be more clearly perceived in river plume areas.

**2.3 Boundary Scavenging:** Due to the extensive continental shelf areas surrounding the Arctic Ocean, boundary scavenging of particle reactive TEIs (e.g. Pa/Th,  $^{210}\text{Pb}$ , contaminant metals and organic compounds, etc.) is expected to significantly influence the cross-shelf transport of TEIs delivered to shallow waters from river and SGD flow. In fact, the processes that affect carbon, nutrient and TEI cycling on continental shelf and slope environments on a global scale (particle scavenging, biogeochemical cycling, redox and photochemical transformations, retention and burial, offshore plume transport and settling, etc.) should be accentuated in the Arctic Ocean. This suggests that the Arctic Ocean can serve as a “natural laboratory” in which to study the rates and mechanisms of these important processes occurring at ocean margins around the world (e.g., Smith et al., 2003; Moran et al, 2005).

#### ANTICIPATED BENEFITS

- development of tracers of river input to understand the Arctic freshwater, carbon and nutrient budgets.
- characterization of submarine groundwater discharge and how this might change as permafrost and the associated hydrologic regime evolves in coming years.
- improved knowledge on the rates and mechanisms for carbon, nutrient, and TEI cycling and exchange across ocean margins.

### **3. Aerosols and atmospheric deposition**

The atmospheric input of numerous chemical species into the global ocean equals or exceeds that from river sources and thus constitutes an important budgetary component for these elements (Duce et al., 1991). In addition, the atmospheric input of trace elements plays a key role in ocean biogeochemical processes (e.g., Martin *et al.*, 1990, Falkowski, 1997; Coale *et al.*, 1996, Morel *et al.*, 2003; Morel and Price, 2003; Paytan, et al. 2009). Existing data show that atmospheric deposition of “volatile” contaminant elements like Hg, Pb, and perhaps Se may be a major source of these elements to the Arctic, with likely sources being anthropogenic – industrial or

power plant emissions associated with fossil fuel combustion in Europe, Russia, and Asia. This input has strong implications for the ecosystem, and even human health.

Assessment of this input is difficult however because measurements of deposition rates to the ocean—particularly the Arctic-- are rare and susceptible to problems of temporal and spatial variability. Furthermore the Arctic is complicated by different catchments (ice and water) that partition the atmospheric input such that elements will have circuitous paths through the ecosystem.

Key questions regarding atmospheric deposition that arise for the Arctic include:

1. What is the seasonality and what are trends of atmospheric deposition?
2. What are the seasonal changes of the partitioning between the different compartments (i.e. atmosphere, surface water, snow, ice and biota) and also the subsequent effect on ocean chemistry and the ecosystem? Understanding the seasonal change in the partitioning will provide insight into how the partitioning of TEIs (and the ecological consequences) will change as the Arctic ice-cover evolves over the coming years.
3. What are the geographical regions and sources (anthropogenic or natural) of atmospheric particles?
4. What is the effect of atmospheric deposition on the water column?

As sea-ice conditions evolve over the coming decades the partitioning of chemical species such as micronutrients (e.g. Fe) and anthropogenic contaminants (e.g. Hg, Pb) between the ice and ocean will change, affecting the structure of the Arctic ecosystem and its relationship to surrounding human communities. Radionuclides deposited from the atmosphere (e.g.  $^7\text{Be}$  and  $^{210}\text{Pb}$ ) can trace the pathways of atmospherically delivered species (Kadko, 2000; Kadko and Swart, 2004) and particle reactive TEIs (e.g.  $^{234}\text{Th}$ ,  $^{210}\text{Pb}$ ,  $^{210}\text{Po}$ ) can be used to assess changes in the biological pump (e.g., Moran et al., 2005; Buesseler et al., 2006; Cochran and Masqué, 2003). Assessment of the release of biologically required TEIs (such as Fe and Zn) during the melting of sea ice in seasonally ice-covered areas can reveal the trajectory of possible ecosystem changes in the following decades. The atmospheric deposition of biologically required TEIs onto sea ice not formed over shallow shelves could become an important input of these elements into the water column during melting.

## ANTICIPATED BENEFITS

- provide insight into the seasonality and trends of atmospheric deposition and its effect on ocean chemistry and ecology
- provide an assessment of the geographical regions and sources (anthropogenic or natural) of atmospheric particles.
- understanding the seasonal change in the partitioning of atmospheric inputs will provide insight into how the partitioning of TEIs (and the ecological consequences) will change as the Arctic ice-cover evolves over the coming years.

## 4. Exchange with Atlantic and Pacific

The Arctic Ocean is unique in having only narrow connections (i.e., “choke points”) with its neighboring ocean basins (Fig. 2). Shallow Pacific waters enter the Arctic Ocean through the

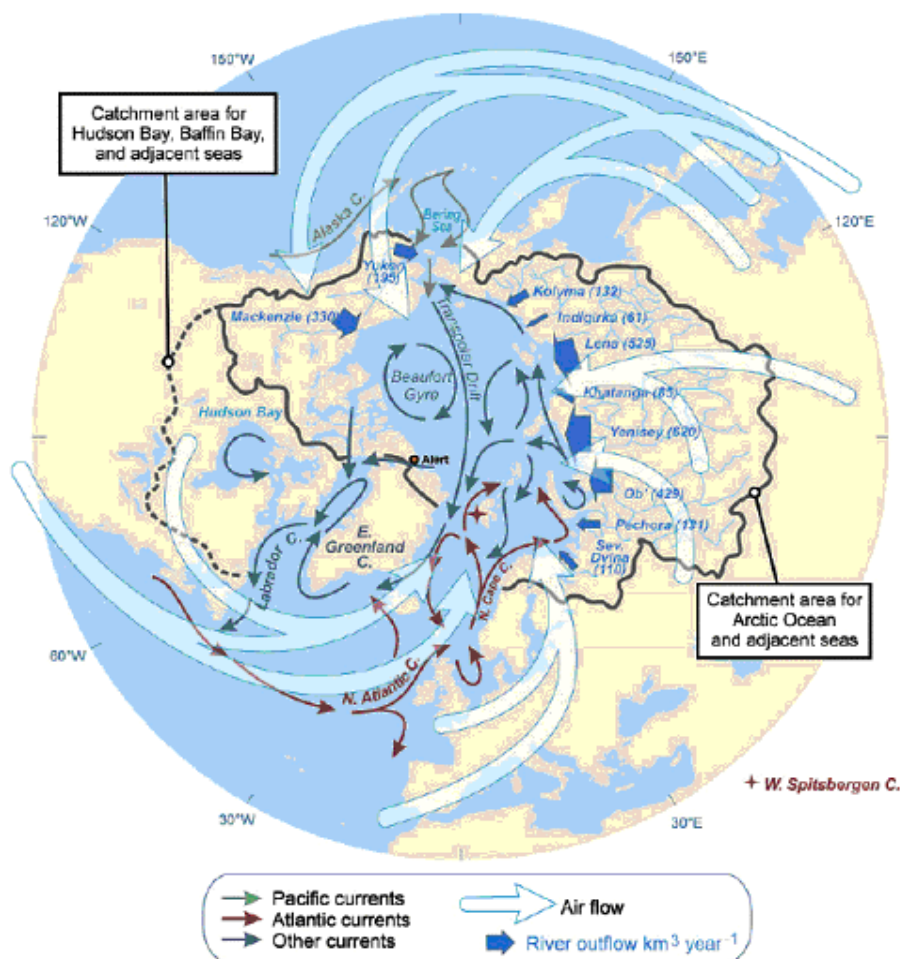


Figure 2. Major physical transport pathways (wind, rivers and ocean currents) bringing contaminants into the Arctic Ocean (Macdonald *et al.*, 2005; Outridge *et al.*, 2008).

Bering Strait while deeper Atlantic waters enter through Fram Strait and the Barents Sea shelf. Likewise, seawater exits the Arctic Ocean and enters the North Atlantic through Fram Strait and Davis Strait (e.g., Smith et al., 2005). It may therefore be relatively easy to establish a partial budget in the Arctic Ocean for many TEIs (i.e. input from the Pacific + input from the Atlantic – output to the Atlantic), which could inform us on the less easily quantifiable but potentially important terms of the Arctic's TEI budgets, such as aeolian, river and groundwater input, shelf exchanges, and sinks such as biological removal.

Constraining the TEI's budget for the Arctic Ocean will not only elucidate processes affecting their cycling in the Arctic Ocean, but could also have important implications for understanding the biogeochemical cycling of TEI's in the North Pacific and, especially, in the North Atlantic. For this reason, it will be important to connect and coordinate Arctic GEOTRACES sections with those already planned for the Atlantic and Pacific Ocean. For instance, it has been estimated that addition of nitrogen depleted water from the Pacific to the Atlantic through the Canadian Archipelago may sustain a significant fraction of the relatively high rates of nitrogen fixation in the North Atlantic. River input and/or shelf interactions in the Arctic Ocean could likewise affect the input of important micronutrients from the Arctic and therefore influence ecosystem structure and productivity in the North Atlantic.

Processes in the Arctic Ocean may also influence the distribution of geochemical tracers that have been used to reconstruct past changes in Atlantic Meridional Overturning Circulation (AMOC). The ratio  $^{231}\text{Pa}/^{230}\text{Th}$  measured in Atlantic sediments has been used to evaluate past changes in the rate of the AMOC (e.g., Yu et al., 1996; McManus et al., 2004; Gherardi et al., 2005; Hall et al., 2006). Input of these two nuclides from the Arctic modulated by sea ice extent could potentially affect the interpretation of this paleoceanographic tracer. For example, we might also expect little scavenging of particle reactive elements, such as  $^{230}\text{Th}$  and  $^{231}\text{Pa}$ , under permanent ice cover, which could result in a net export of these TEI's from the Arctic to the North Atlantic (Edmonds et al., 1998, 2004; Moran et al., 2005). Authigenic neodymium isotopes (expressed as  $\epsilon\text{Nd}$ ) have also been exploited to infer past changes in AMOC (Piotrowski et al., 2004; Piotrowski et al., 2008; Roberts et al., 2010). The Arctic through-flow connects water masses with extreme endmember values of  $\epsilon\text{Nd}$ . The  $\epsilon\text{Nd}$  of North Pacific water is very

radiogenic (positive  $\epsilon\text{Nd}$ ), reflecting Nd input from young volcanic rocks, while seawater in the North Atlantic have very negative values, reflecting input from old cratons (Andersson *et al.*, 2008; Porcelli *et al.*, 2009). The resulting systematic variations in the Nd isotopic ratio of seawater potentially provide a water mass tracer that is recorded in the authigenic phase of marine sediments for the reconstruction of paleocirculation. The mechanisms that impart different Nd isotopic signatures to seawater are not well understood, but seem to mainly involve river discharge and isotopic exchange with shelf sediments, two processes that can profoundly impact the chemistry of seawater in the Arctic Ocean. Continental erosion by ice sheets may also be an important factor in determining the  $\epsilon\text{Nd}$  of continental runoff (von Blanckenburg and Nagler, 2001). By following the evolution of the Nd isotopic composition of Pacific water from its point of origin, through the Arctic Ocean and to the Labrador and Nordic seas, we will be able to better document the role of these processes in imparting the isotopic signature of seawater and to better assess the limit to which  $\epsilon\text{Nd}$  can be considered a conservative tracer, a key assumption for its use as a water mass tracers in paleoceanography. These questions, among others, could be addressed by monitoring the flow of TEIs at the Arctic choke points and by following the evolution of the chemical and isotopic composition of the different water masses of the Arctic Ocean (Polar mixed layers, Pacific waters, Atlantic water, Polar Deep Water) as they enter in, transit through, and exit from the Arctic ocean.

#### ANTICIPATED BENEFITS

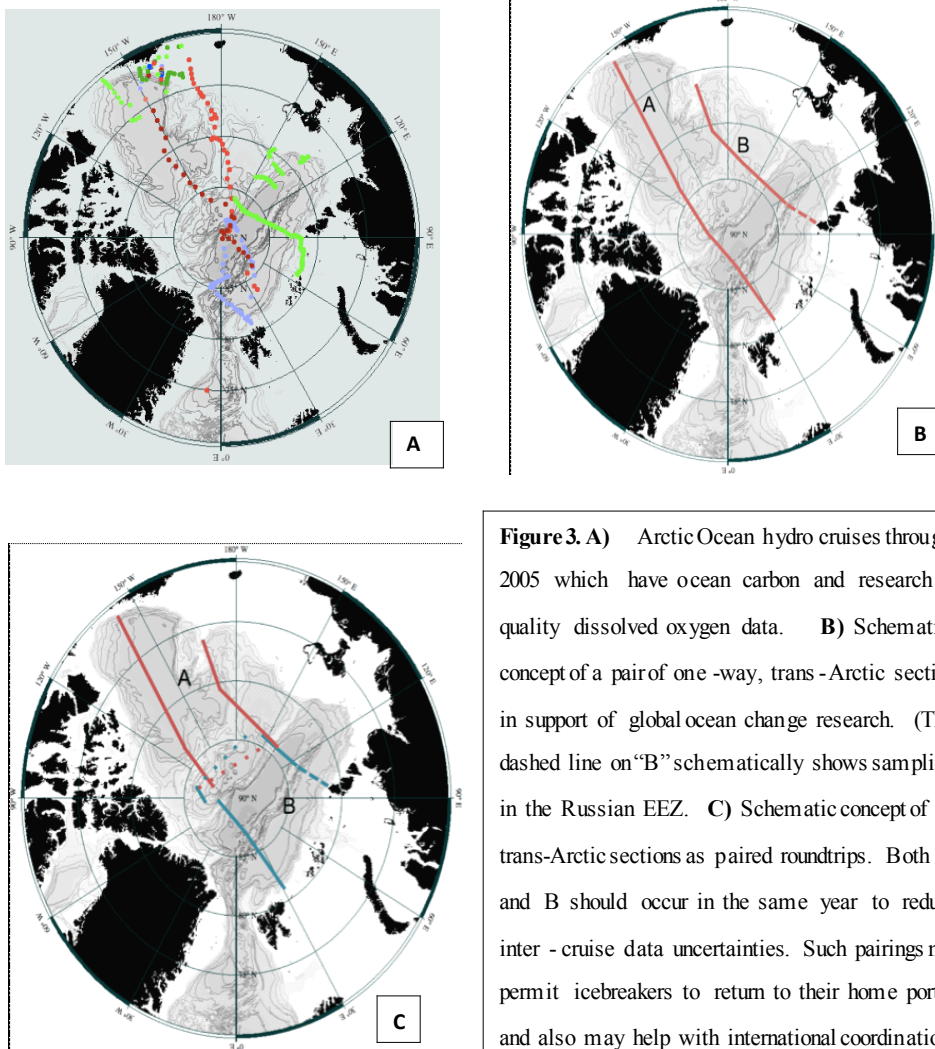
- improve our understanding of the elemental and isotopic budgets of the Arctic Ocean by quantifying fluxes through the choke points.
- improve interpretation of paleoceanographic tracer techniques applied to past climate and ocean circulation.

#### **Day 3-Timelines, international opportunities, potential ocean sections**

The availability timeline of both US and international icebreakers was discussed to formulate the extended planning needed for a large scale GEOTRACES expedition in the Arctic involving sampling from multiple icebreakers in different regions of the Arctic Ocean during the same year to acquire a quasi-synoptic data set. The motivation behind this approach is the rapid pace of



change occurring now in the Arctic Ocean. Schedules, as currently understood, suggest that the year 2015 would be a reasonable target for launching a major initiative. Prior to that, likely opportunities exist on ships of opportunity such as the German vessel *Polarstern*, the Canadian icebreakers *Louis St Laurent* and *Amundsen*, and the new University of Alaska R/V *Sikuliaq*. A number of potential sampling sections were discussed; these were based on discussions at the Delmenhorst meeting and on plans under development from international partners. In addition, suggestions based on potential compatibility with an Arctic repeat hydrography program were considered.



Arctic Ocean hydrography cruises through 2005, which have ocean carbon and research-quality dissolved oxygen data (the rarest of the traditional parameters in this domain), are shown in Fig

3a. [This does not address ADCP and some tracer data.] Some areas of the Arctic Ocean have not yet been measured once to WOCE standards, let alone with repeat measurements to WOCE standards. There has not yet been a *complete* boundary-to-boundary trans-Arctic section. Figure 3b,c shows possible sampling approaches to allow broad, pan-Arctic coverage consistent with a repeat hydrography approach.

Several international plans were also discussed. Figure 4 shows the anticipated cruise track of the German icebreaker *Polarstern* in 2011; it is anticipated that  $^{234}\text{Th}$ , Ra isotopes,  $^7\text{Be}$ , and Hg will be measured on this expedition. Possible Canadian plans are shown schematically in Figure 5. These are under consideration and likely will involve coordination with other national programs; discussions are ongoing. Finally, in Figure 6, elements of a possible Swedish Arctic GEOTRACES program are shown.

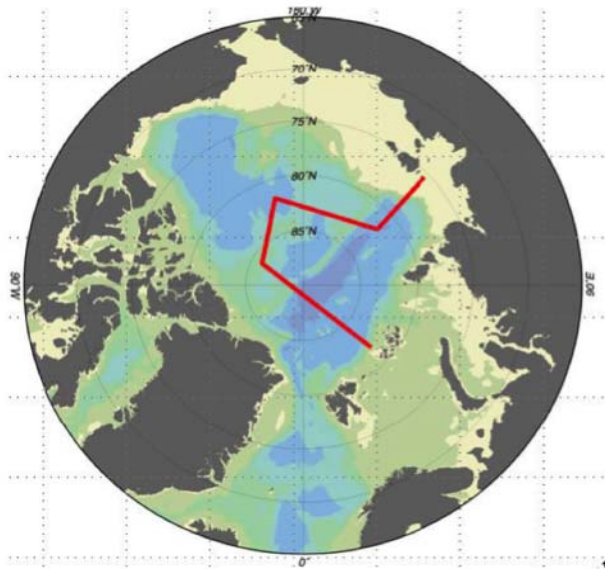


Figure 4. R/V *Polarstern* Transarc Aug-Sept 2011

Trans-Arctic survey of the Arctic Ocean in transition.

Study the large-scale changes of Arctic Ocean sea ice and ocean circulation and ecosystem in the context of sea ice retreat and ocean warming.

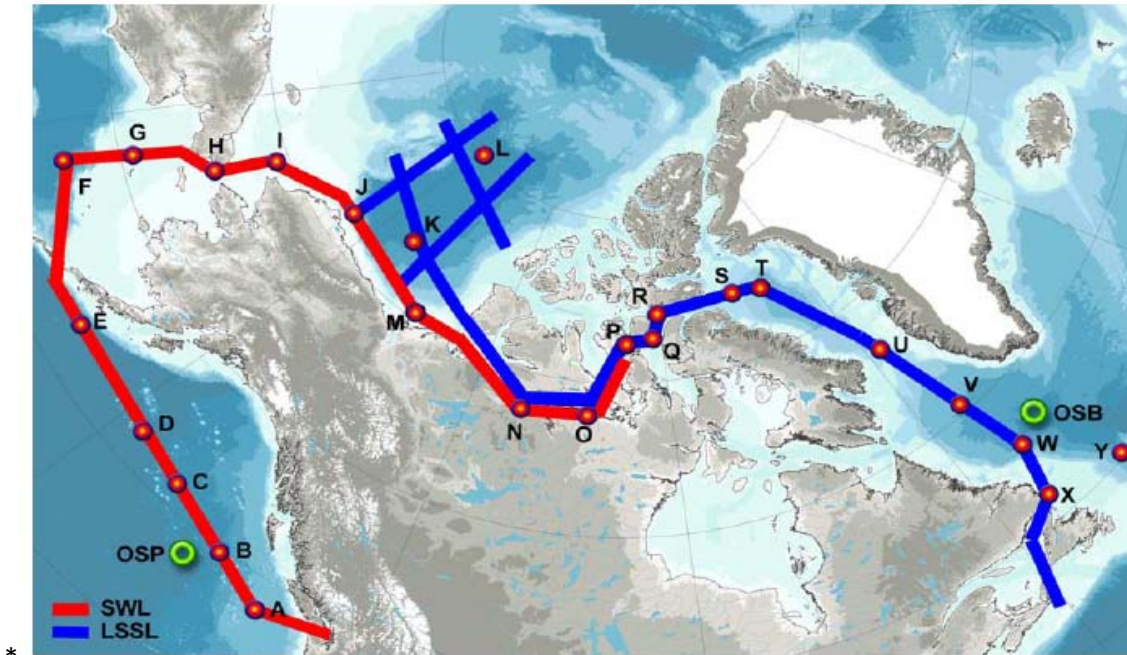
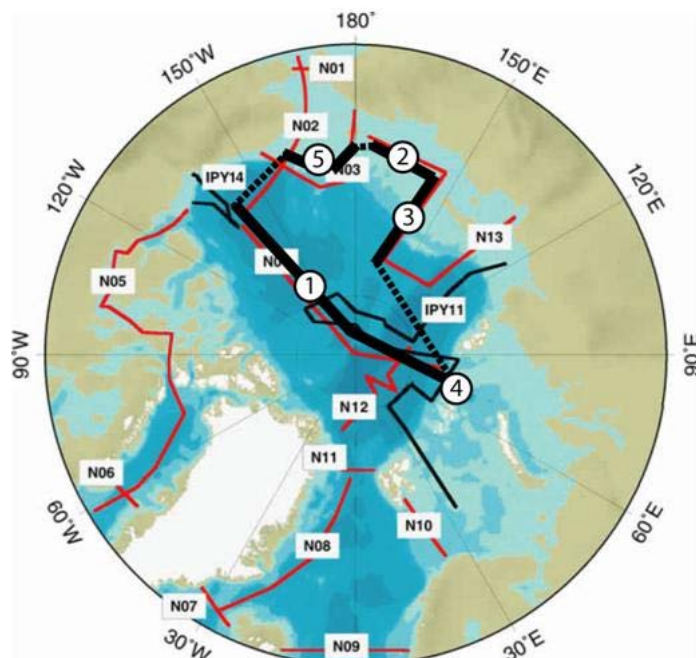


Figure 5. Possible Canadian transects for a GEOTRACES program. SWL = Sir Wilfrid Laurier; LSSL = Louis St. Laurent.



### 1. The Deep Ocean Profile

- Cover all central basins. TEI dist. in the major water masses.
- Hydrothermal input.

### 2. Shelf Processes in the ESS

- Shelf-ocean exchange processes.
- Underlying thawing permafrost.
- Groundwater input?

### 3. Boundary exchange

- Scavenging processes effects on TEI
- Shelf-ocean transport

### 4. Santa Ana Trough

- Important area for deep water inflow

### 5 Pacific Inflow

- Modification of Pacific TEI inflow by

Figure 6. Elements of a possible Swedish Arctic GEOTRACES program

## **Summary and recommendations**

The consensus of scientific thought holds that Arctic change is beyond natural variability and represents a harbinger of changes that will be felt world-wide. To understand the current state of Arctic processes and the trajectory of change, new approaches, such as those discussed in this workshop, are required. The GEOTRACES program offers many elemental and isotopic tools that have great potential as novel tracers to study processes and change. Participants recognized that in the Arctic there is a dearth of previous measurements for some of these chemical species; development of these tools would benefit from implementation of flexible funding mechanisms to take advantage of sampling opportunities that might arise in the short-term. Icebreaker opportunities are more difficult to come by than standard vessels in other ocean basins and agencies should be poised to take advantage of them when circumstances arise.

There are unusual logistical requirements and costs of working in the Arctic. During the meeting it was recognized the need for new partnerships within funding agencies as well as improved interagency coordination and collaboration to enable complex projects such as that envisioned here. Furthermore a major conclusion of the workshop was the need for international collaboration to make future GEOTRACES efforts viable in this region. Forward planning for icebreaker availability over the next five years is crucial to organizing any international effort. With the aid of funding agencies, establishment of an international collaborative framework would be highly beneficial. The ultimate goal would be a multi-national, multi-icebreaker project spanning several sections across the Arctic in a time frame of 3-5 years.

Despite numerous technological advances, ship-based sampling remains the only method for obtaining high-quality, high spatial and vertical resolution measurements of a suite of physical, chemical, and biological parameters over the full water column. Ship-based hydrography is essential for documenting ocean changes throughout the water column, and is the principal technique used for the deep ocean below 2 km (52% of global ocean volume not sampled by profiling floats). Arctic GEOTRACES observational sections will serve as an essential complement to long-term observing systems of moored measurements and drifters in effect now and anticipated to arise in the future.

Completion of a GEOTRACES Arctic initiative will provide the following benefits to the broader Arctic research community and to society at large:

- increase our understanding the effect of diminished sea-ice on the timing and nature of ocean productivity
- develop projections of how the transport of shelf sediments (and accompanying carbon, nutrients and trace metals) will be altered under a changing sea-ice regime.
- determine how the transport of anthropogenic contaminants is partitioned between ice and ocean and the fate of these contaminants.
- forecasting how the supply of freshwater will evolve in coming decades.
- provide tracers of river input to understand the Arctic freshwater, carbon and nutrient budgets.
- provide characterization of submarine groundwater discharge and how this might change as permafrost and the associated hydrologic regime evolves in coming years.
- provide insight into the seasonality and trends of atmospheric deposition and its effects on ocean chemistry and ecology.
- provide an assessment of the geographical regions and sources (anthropogenic or natural) of atmospheric particles.
- increase our understanding of the seasonal change in the partitioning of atmospheric inputs to provide insight into how the partitioning of TEIs (and the ecological consequences) will change as the Arctic ice-cover evolves over the coming years.
- improve our understanding of the budget of numerous chemical species by quantifying fluxes through the Arctic choke points
- improve interpretation of paleoceanographic tracer techniques applied to past climate and ocean circulation.

The final recommendation from the workshop is to establish a small ad hoc group (6 to 10 members) to develop an Implementation Plan for U.S. participation in GEOTRACES Arctic research. In addition to formulating a strategy to achieve the research objectives and related anticipated benefits identified above, this group must work closely with NSF program officers in OPP and in OCE, as well as with international partners, to design a viable and realistic plan that will serve as a basis for proposals to NSF and, possibly, to other agencies with interests in the changing Arctic environment.

## Acknowledgements

We thank Moanna St. Clair, GEOTRACES Project Office Coordinator, and Dr. Henrietta Edmonds, Program manager (NSF/OPP) for handling the logistical requirements of the meeting. The meeting was supported by the Office of polar Programs, National Science Foundation and by the US-GEOTRACES office.

## References

- Andersen M.B., Stirling C.H., Porcelli D., Halliday A.N., Andersson P.S. and Baskaran M. (2007) The tracing of riverine U in Arctic seawater with very precise  $^{234}\text{U}/^{238}\text{U}$  measurements. doi:10.1016/j.epsl.2007.04.051 *Earth and Planetary Science Letters* 259, 171-185.
- Andersson P.S., Porcelli D., Frank M., Björk G., Dahlqvist R. and Gustafsson Ö., 2008. Neodymium isotopes in seawater from the Barents Sea and Fram Strait Arctic-Atlantic gateways. *Geochim. Cosmochim. Acta* 72, 2854-2867.
- Baskaran, M. (2005). Interaction of sea ice sediments and surface water in the Arctic Ocean: Evidence from excess  $^{210}\text{Pb}$ . *Geophys. Res. Lett.* 32: L12601, doi:10.1029/2004GL022191.
- Bates, N.R., S.B. Moran, D.A. Hansell, J. Mathis (2006) An increasing  $\text{CO}_2$  sink in the Arctic Ocean due to sea-ice loss. *Geophysical Research Letters* 33, L23609, doi:10.1029/2006GL027028
- Buesseler, K.O., C.R. Benitez-Nelson, S.B. Moran, A. Burd, M. Charette, J. K. Cochran, L. Coppola, N.S. Fisher, S.W. Fowler, W.D. Gardner, L.D. Guo, O. Gustafsson, C. Lamborg, P. Masque, J.C. Miquel, U. Passow, P.H. Santschi, N. Savoye, G. Stewart and T. Trull (2006). An assessment of particulate organic carbon to thorium-234 ratios in the ocean and their impact on the application of  $^{234}\text{Th}$  as a POC flux proxy. *Marine Chemistry*, 100, pp. 213-233.
- Cochran, J.K. and P. Masqué, (2003) Short-lived U/Th series radioisotopes in the ocean: tracers for scavenging rates, export fluxes and particle dynamics, *Reviews in Mineralogy and Geochemistry* 52, pp. 461-492.
- Cota, G.F., Cooper, L.W., Darby, D.A., and Larsen, I.L., 2006, Unexpectedly high radioactivity burdens in ice-rafted sediments from the Canadian Arctic Archipelago. *Sci. of the Total Environ.*, 366: 253-261.
- Duce, R. A., et al. (1991), The atmospheric input of trace species to the world ocean, *Global Biogeochem. Cyc.*, 5, 193-259.
- Edmonds, H.N., Moran, S.B., Hoff, J.A., Edwards, R.L. and Smith, J.N. (1998) Protactinium-231 and thorium-230 abundances and high scavenging rates in the Western Arctic Ocean. *Science* 280, 405-407.



Edmonds, H.N., S.B. Moran, H. Cheng, and R.L. Edwards (2004)  $^{230}\text{Th}$  and  $^{231}\text{Pa}$  in the Arctic Ocean: implications for particle fluxes and basin-scale Th/Pa fractionation. *Earth and Planetary Science Letters* **227**, 155-167.

Eicken H., R. Krouse, D. Kadko, D. Perovich (2002) Tracer studies of pathways and rates of meltwater transport through Arctic summer sea ice. *Journ. Geophys. Res.* 107, 10.1029/2002JC000583.

Falkowski, P. G., (1997). Evolution of the nitrogen cycle and its influence on the biological sequestration of CO<sub>2</sub> in the ocean, *Nature*, 387: 272-275.

Gherardi, J.M., Labeyrie, L., McManus, J.F., Francois, R., Skinner, L.C. and Cortijo, E., 2005. Evidence from the Northeastern Atlantic basin for variability in the rate of the meridional overturning circulation through the last deglaciation. *Earth and Planetary Science Letters*, 240(3-4): 710-723.

Guay, C.K., and K.K Falkner (1997) Barium as a tracer of Arctic halocline and river waters, *Deep-Sea Res. II (1994 Arctic Ocean Section)*, 44 (8), 1543-1569.

Hall, I.R., S.B. Moran, R. Zahn, P.R. Knutz, C.-C. Shen and R.L. Edwards (2006) Accelerated draw-down of meridional overturning in the late-glacial Atlantic triggered by transient pre-H event freshwater perturbation. *Geophysical Research Letters* **33**, L16616, doi:10.1029/2006GL026239.

Hebbel D, and G.Wefer (1991) Effects of ice coverage and ice-rafted material on sedimentation in the Fram Strait. *Nature* **350**, 409 - 411; doi:10.1038/350409a0

Henderson, G.M., Anderson, R.F., et al., (2007). GEOTRACES - An international study of the global marine biogeochemical cycles of trace elements and their isotopes. *Chemie Der Erde-Geochemistry*, 67(2): 85-131

Jorgenson M.T., Y.L. Shur and E.R. Pullman (2006) Abrupt decrease in permafrost degradation in Arctic Alaska, *Geophys. Res. Lett.*, 33, L02503, doi:1029/2005GL024960.

Kadko D. (2000) Modeling the Evolution of the Arctic Mixed Layer during the Fall 1997 SHEBA Project using measurements of  $^7\text{Be}$ . *Journ. Geophys. Res.* 105, 3369-3378

Kadko D. and P. Swart (2004) The source of the high heat and freshwater content of the upper ocean at the SHEBA site in the Beaufort Sea in 1997. *Journ. Geophys. Res.* 109, C01022, doi:10.1029/2002JC001734.

Kadko D. and R. Muench (2005) Evaluation of shelf-basin interaction in the western Arctic by use of short-lived radium isotopes: The importance of mesoscale processes. *Deep Sea Res.* 52, 3227-3244

Key, R.M., R.F. Stallard, W. S. Moore, and J. L. Sarmiento (1985) Distribution and flux of  $^{226}\text{Ra}$  and  $^{228}\text{Ra}$  in the Amazon River estuary. *J. Geophysical Research*. 90, pp. 6995–7004.

Macdonald, R.W., Harner, T., Fyfe, J., 2005. Recent climate change in the Arctic and its impact on contaminant pathways and interpretation of temporal trend data. *Science of the Total Environment* 342 (1-3), 5-86.

Macdonald, R. W., E. C. Carmack, F. A. McLaughlin, K. Iseki, D. M. Macdonald, and M. C. O'Brien (1989), Composition and modification of water masses in the Mackenzie Shelf Estuary, *J. Geophys. Res.*, 94, 18,057–18,070.

McManus, J.F., Francois, R., Gherardi, J.M., Keigwin, L.D. and Brown-Leger, S., 2004. Collapse and rapid resumption of Atlantic meridional circulation linked to deglacial climate changes. *Nature*, 428(6985): 834-837

Mars J.J. and D.W. Houseknecht (2007) Quantitative remote sensing study indicates doubling of coastal erosion rate in past 50 yr along a segment of the Arctic coast of Alaska, *Geology*, 35(7), 583-586, doi:10.1130/G23672A.1.

Martin, J.H., S. E. Fitzwater and R. M. Gordon (1990). Iron deficiency limits phytoplankton growth in Antarctic waters, *Global Biogeochem. Cycl.*, 4: 5-12.

Measures, C.I., 1999. The role of entrained sediments in sea ice in the distribution of aluminium and iron in the surface waters of the Arctic Ocean. *Marine Chemistry* 68 (1-2), 59.

Meese, D.A., Reimnitz, E., Tucker III, W.B., Gow, A.J., Bischof, J.F., and Darby, D.A., 1997, Evidence for radionuclide transport by sea ice. *Science of the Total Environment*, v. 202:267-278

Middag, R., de Baar, H.J.W., Laan, P., Bakker, K., 2009. Dissolved aluminium and the silicon cycle in the Arctic Ocean. *Marine Chemistry* 115 (3-4) 176-195.

Moore, W. S. (2000) Ages of continental shelf waters determined from  $^{223}\text{Ra}$  and  $^{224}\text{Ra}$ . *Journal Geophysical Research*, 105, pp. 22117-22122.

Moore, W.S., H. Astwood, C. Lindstrom (1995) Radium isotopes in coastal waters on the Amazon shelf, *Geochimica et Cosmochimica Acta*, 59(20), pp. 4285-4298.

Moore, W.S., H. W. Feely, Y. Li (1980) Radium isotopes in sub-Arctic waters, *Earth and Planetary Science Letters*, Volume 49 (2). pp. 329-340.

Moran, S.B., Shen, C.-C., Edwards, R.L., Edmonds, H.N., Scholten, J.C, Smith, J.N. and Ku, T.-L. (2005)  $^{231}\text{Pa}$  and  $^{230}\text{Th}$  in surface sediments of the Arctic Ocean: implications for  $^{231}\text{Pa}/^{230}\text{Th}$  fractionation, boundary scavenging, and advective export. *Earth and Planetary Science Letters* 234, 235-248.



- Moran, S.B., R.P. Kelly, K. Hagstrom, J.N. Smith, J.M. Grebmeier, L.W. Cooper, G.F. Cota, J.J. Walsh, N.R. Bates, D.A. Hansell, W. Maslowski, R.P. Nelson, S. Mulsow (2005) Seasonal changes in POC export flux in the Chukchi Sea and implications for water column-benthic coupling in Arctic shelves. *Deep-Sea Research II*, 52/24-26, 3427-3451.
- Morel, F.M.M. and Price, N.M. (2003). The biogeochemical cycles of trace metals in the oceans. *Science*, 300: 944–947.
- Morel, F.M.M., Milligan, A.J. and Saito, M.A., (2003). Marine bioinorganic chemistry: The role of trace metals in the oceanic cycles of major nutrients. In *The Oceans and Marine Geochemistry. Treatise on Geochemistry* (ed. H. Elderfield), pp. 113–143. Oxford: Elsevier.
- Outridge, P.M., Macdonald, R.W., Wang, F., Stern, G.A., Dastoor, A.P., 2008. A mass balance inventory of mercury in the Arctic Ocean. *Environmental Chemistry* 5(2), 89-111.
- Paytan, A., Mackey, K.R.M., et al. (2009). Toxicity of atmospheric aerosols on marine phytoplankton. *Proc. Nat. Acad. Sci. U.S.A.* 106: 4601-4605, doi:10.1073/pnas.0811486106.
- Peterson, B.J., R.M. Holmes, J.W. McClelland, C.J. Vörösmarty, I.A. Shiklomanov, A.I. Shiklomanov, R.B. Lammers, S. Rahmstorf. (2002). Increasing River Discharge to the Arctic Ocean. *Science* 298:2171-2173
- Pfirman, S.L., Colony, R., Nürnberg, D., Eicken, H., Rigor, I., 1997. Reconstructing the origin and trajectory of drifting Arctic sea ice. *Journal of Geophysical Research* 102 (C6), 12575-12586.
- Piotrowski, A.M., Goldstein, S.L., Hemming, S.R. and Fairbanks, R.G., 2004. Intensification and variability of ocean thermohaline circulation through the last deglaciation. *Earth and Planetary Science Letters*, 225: 205-220.
- Piotrowski, A.M., Goldstein, S.L., Hemming, S.R., Fairbanks, R.G. and Zylberberg, D.R., 2008. Oscillating glacial northern and southern deep water formation from combined neodymium and carbon isotopes. *Earth and Planetary Science Letters*, 272(1-2): 394-405.
- Porcelli, D., Andersson, P.S., Baskaran, M., Frank, M., Björk, G., Semiletov, I., 2009. The distribution of neodymium isotopes in Arctic Ocean basins. *Geochim. Cosmochim. Acta* 73, 2645-2659.
- Rahold, V., N.M. Grigoriv, F.E. Are, S. Solomon, E. Reimnitz, H. Kassens, and M. Antonow (2000) Coastal erosion vs riverine sediment discharge in the Arctic Shelf Seas, *Int. J. Earth Sci.* 89 (3) 450-460.
- Rama, M. Koide, D.E. Goldberg (1961)  $^{210}\text{Pb}$  in natural waters. *Science* 134, pp. 98–99.
- Roberts, N.L., Piotrowski, A.M., McManus, J., Keigwin, L., (2010) Synchronous deglacial overturning and water mass source changes, *Science*, 327 (5961). pp. 75-78.

Rutgers van der Loeff, M. M., Key, R. M., Scholten, J., Bauch, D., Michel, A. (1995).  $^{228}\text{Ra}$  as a tracer for shelf water in the Arctic Ocean, *Deep-sea research II*, 42/6, 1533-1553.

Rutgers van der Loeff, M.M., Kühne, S., Wahsner, M., Höltzen, H., Frank, M., Ekwurzel, B., Mensch, M., Rachold, V. (2003).  $^{228}\text{Ra}$  and  $^{226}\text{Ra}$  in the Kara and Laptev Seas, *Continental shelf research*, 23(1), 113-124, doi:10.1016/S0278-4343(02)00169-3 .

Schuur, E.A.G. et al., (2008) Vulnerability of permafrost carbon to climate change: Implications for the global carbon cycle. *Bioscience*, 58(8), 701-714, doi:10.1641/B580807.

Shakova N., I. Semiletov; A. Salyuk; V. Yusupov; D. Kosmach; Ö. Gustafsson (2010) Extensive Methane Venting to the Atmosphere from Sediments of the East Siberian Arctic Shelf. *Science*, 327, pp. 1246-1250 DOI: 10.1126/science.1182221

Smith, J.N., S.B. Moran and R.W. MacDonald (2003) Shelf-basin interactions in the Arctic Ocean based on  $^{210}\text{Pb}$  and Ra isotope tracer distributions. *Deep-Sea Research I* **50**, 397-416.

Smith, J.N, E.P. Jones, S.B. Moran, W.M. Smethie Jr. and L. Kieser (2005) Iodine-129/CFC 11 transit times for Denmark Strait Overflow Water in the Labrador and Irminger Sea. *Journal of Geophysical Research-Oceans* **110**, C05006, doi:10.1029/2004JC002516.

Tanhua, T., Jones, E.P., Jeansson, E., Jutterström, S., Jr., W.M.S., Wallace, D.W.R., Anderson, L.G., 2009. Ventilation of the Arctic Ocean: Mean ages and inventories of anthropogenic CO<sub>2</sub> and CFC-11. *J. Geophys. Res.* 114, C01002, doi:10.1029/2008JC004868.

Taylor, J. R., K. K. Falkner, U. Schauer, and M. Meredith (2003) Quantitative considerations of dissolved barium as a tracer in the Arctic Ocean, *J. Geophys. Res.*, 108(C12), 3374, doi:10.1029/2002JC001635.

Trimble, S.M., Baskaran, M., Porcelli, D., (2004) Scavenging of thorium isotopes in the Canada Basin of the Arctic Ocean. *Earth and Planetary Science Letters* 222 (3-4), 915-932.

Turekian, K.K., D.P. Kharkhar, J. Thomson (1997). The fates of  $^{210}\text{Pb}$  and  $^{210}\text{Po}$  in the ocean surface. *Journal Rechargeable Atmosphere* 8, pp. 639–646.

Tütken, T., Eisenhauer, A., Wiegand, B., Hansen, B.T., 2002. Glacial-interglacial cycles in Sr and Nd isotopic composition of Arctic marine sediments triggered by the Svalbard/Barents Sea ice sheet. *Marine Geology* 182 (3-4), 351-372.

von Blanckenburg, F., and T. F. Nagler (2001), Weathering versus circulation-controlled changes in radiogenic isotope tracer composition of the Labrador Sea and North Atlantic Deep Water, *Paleoceanography*, 16, 424–434.

Yu E.-F., R. Francois and M.P. Bacon, Similar rates of modern and last-glacial ocean thermohaline circulation inferred from radiochemical data, *Nature* 379(1996) 689-694.

## APPENDICES

### A1: Workshop Announcement

#### FIRST ANNOUNCEMENT

US Arctic GEOTRACES Planning Workshop  
29 September - 1 October 2010  
Washington DC, USA

Please send initial expressions of interest to:  
dkadko (at) rsmas.miami.edu

Since the inception of the international GEOTRACES Program, a strong interest has developed in carrying out GEOTRACES-related activities in the Arctic Ocean. The Arctic Ocean is at the epi-center of climate change, and changes there will ultimately be felt globally. It constitutes less than 3 % of the World Ocean area and about 1% of the volume, but it is unique in several ways. About 10% of the global river run-off is delivered to the Arctic Ocean and about 30% of the world's soil carbon is estimated to be stored in northern ecosystems within the Arctic catchment area. Effects due to a warming climate may have profound impact on the Arctic resulting in increased export of organic carbon and sediments to the Arctic Ocean. Arctic shelves constitute about 25% of the World Ocean shelf area and are among the shallowest in the world acting as an important regulator of the river export of organic carbon and TEIs to the central Arctic Ocean.

This interest has already led to several discussions and deliberations, including a [GEOTRACES planning meeting](#) held in Delmenhorst Germany in June 2009 which recognized the need for international collaboration to make future GEOTRACES efforts viable in this region.

In order to focus these discussions and to generate an action plan for future GEOTRACES activities between US investigators and international collaborators, a US Arctic GEOTRACES workshop is planned.

We invite:

- Initial expressions of interest in participating in this workshop,
- Comments on the program structure,
- Suggestions for potential topics for talks and break-out sessions, as well as for speakers, and
- Suggestions about additional sources of funding.

The Organizing Committee:

- David Kadko, Chair, RSMAS
- Peter Schlosser, LDEO
- William Smethie, LDEO
- Gregory Cutter, ODU
- William Landing, FSU
- Chris Measures. UH

Funding and Travel Support

NSF will provide partial funding for this meeting. It is anticipated that limited travel support will be available and that this support will be distributed as a fixed subsidy, the amount of which will depend on pending requests.

## A2: Attendees

NAME	Institution	email
Aguilar-Islas, Ana M	UAF	aaguilar@iarc.uaf.edu
Anderson, Robert	LDEO	boba@ldeo.columbia.edu
Andersson, Per	Swed.Mus. Nat. Hist.	Per.Andersson@nrm.se
Barber, Richard	Duke University	rbarber@duke.edu
Basak, Chandranath	UF	basakc1@ufl.edu
Baskaran, Mark	Wayne State Univ.	ag4231@wayne.edu
Bishop, Jim	UC Berkely	jkbishop@berkeley.edu
Buesseler, Ken	WHOI	kbuesseler@whoi.edu
Cassar, Nicolas	Duke University	Nicolas.Cassar@duke.edu
Cochran, J.K	SUNY Stony Brook	kcochran@notes.cc.sunysb.edu
Coffin, Richard	NRL-DC	rick.coffin@nrl.navy.mil
Cullen, Jay T.	Univ. Victoria	jcullen@uvic.ca
Cutter, Greg	Old Dominion Univ.	gcutter@odu.edu
Del Vecchio, Rossana	UMD	rossdv@umd.edu
Edmonds, Henrietta	NSF/OPP	hedmonds@nsf.gov
Falkner, Kelly	OSU	kfalkner@coas.oregonstate.edu
Francois, Roger	UBC	rfrancois@eos.ubc.ca
Gallon , Celine	UC Santa Cruz	gallon@metx.ucsc.edu
Garcia, Hernan	NOAA-Nesdis-NODC	Hernan.Garcia@noaa.gov
Guo, Laodong	Univ. S. Miss.	Laodong.Guo@usm.edu
Haley, Brian	OSU	bhaley@coas.oregonstate.edu
Hansell, Dennis	U Miami	dhansell@rsmas.miami.edu
Hoffmann, Sharon	LDEO	sharonh@ldeo.columbia.edu
Kadko, David	U Miami	dkadko@rsmas.miami.edu
Landing, William	FSU	wlanding@fsu.edu
Lance, Veronica	LDEO	vlance@ldeo.columbia.edu
Lipshultz, Fred	NASA	fred.lipschultz@nasa.gov
Maiti, Kanchan	Louisiana State Univ.	kmaiti@lsu.edu
Moran, Brad	URI	moran@gso.uri.edu
Rice, Don	NSF/OCE	drice@nsf.gov
Rutgers Van der Loeff, M.	AWI (Germany)	mloeff@awi.de
Schlosser, Peter	LDEO	schlosser@ldeo.columbia.edu
Smethie, William	LDEO	bsmeth@ldeo.columbia.edu
Steele, Mike	APL, UWashington	mas@apl.washington.edu
Swift, James	Scripps	jswift@ucsd.edu
Stuart, Gillian	Queens College CUNY	gstewart@qc.edu
Wiseman, William	NSF/OPP	wwiseman@nsf.gov
Wu, Jingfeng	U Miami	jwu@rsmas.miami.edu

## A3: Agenda

### 29 Sept - Day 1

#### Stafford I, Room 1235

Continental breakfast at Comfort Inn Ballston

Walk to NSF

8:30 Welcome and logistics -- Bob Anderson

8:40 Overview of GEOTRACES -- Bob Anderson

9:00 Background and Goals for Arctic GEOTRACES -- Dave Kadko

9:25 Henrietta Edmonds -- NSF/OPP

#### **Morning - The Arctic Ocean and GEOTRACES: key processes and sites, existing relevant US and international programs and activities (plenary session)**

**Convener: Peter Schlosser**

#### **International programs:**

9:35 Roger Francois (Canada)

10:00 Per Andersson (Sweden)

10:25 BREAK

10:40 Michiel Rutgers van der Loeff (Germany)

#### **US programs**

11:00 James Swift- Arctic repeat hydrography and GEOTRACES

11:20 Richard Coffin - Geochemical and geophysical investigation of deep sediment and permafrost

hydrate deposits in the Beaufort Sea.

11:35 Brad Moran - Overview of BEST and SBI

11:55 Peter Schlosser - Overview of AON and other US programs-- ties to GEOTRACES

12:15 LUNCH

#### **Afternoon: I. Tracers in the Arctic: key parameters, advocacy talks (plenary session)**

**Convener: Bill Smethie**

13:30 Mike Steele - the future of arctic sea ice and ocean temperature

13:55 Lou Codispoti - Nutrients and primary production in the Arctic

#### **14:10 Advocacy talks (~5 min each)**

Dennis Hansell: Dissolved Organic Carbon (DOC)

Brad Moran: Water column and sedimentary  $^{231}\text{Pa}$  and  $^{230}\text{Th}$

Ken Buesseler: Short lived  $^{234}\text{Th}$  and  $^{228}\text{Th}$  measurements

Gillian Stewart:  $^{210}\text{Pb}$  and  $^{210}\text{Po}$

Mark Baskaran: Role of Ice-rafted Sediments in the Biogeochemical Cycling of Key TEIs in Surface Waters Using a Suite of Short-lived Radionuclides

Jim Bishop: Particulate TEIs

Nicolas Cassar:  $\text{O}_2/\text{Ar}$  NCP measurements

Jingfeng Wu: Seawater Pb isotope as a novel tracer for the Atlantic water flow path in the Arctic

Dave Kadko:  $^7\text{Be}$  as a tracer of atmospheric inputs into the Arctic Surface Ocean

Bill Landing/Greg Cutter: Atmospheric deposition of contaminant and bioactive elements, Asian

pollution (10-15 m)

Laodong.Guo: Arctic Land-Ocean Interaction

15:00 Break

15:20 **Afternoon: II. Plenary Discussion on topics, organization for breakout sessions**

**Convener: David Kadko**

*(Henrietta Edmonds for)* Kelly Falkner: R/V Sikuliaq: Alaska Region Research Vessel (10 m)

**Breakout sessions: Discussion on topics, organization -- leaders from organizing committee**

17:30 Adjourn / Dinner on own

### **30 Sept - Day 2**

#### **Stafford II, Room 515**

Continental breakfast at Comfort Inn Ballston

Walk to NSF

**8:30 Morning - Plenary: review and plan for the day / Convener: David Kadko**

**Breakout sessions: Discussion on topics, organization**

10:30 Break

**Breakout sessions: Discussion on topics, organization**

12:15 LUNCH

13:30 **Afternoon I - Breakout sessions: meetings and plenary discussion**

15:00 Break

**Afternoon II - Breakout sessions: meetings and plenary discussion**

17:30 Adjourn / Dinner on own

### **1 Oct – Day 3**

#### **Stafford I, Room 1235**

Continental breakfast at Comfort Inn Ballston

Walk to NSF

**8:30 Morning - Plenary: review and plan for the day / Convener: David Kadko**

**Breakout sessions: meetings and report drafting**

10:30 Break

**Breakout sessions: meetings and report drafting**

12:15 LUNCH

13:30 **Afternoon - Synthesis and planning for future action (plenary discussion)**

**Breakout sessions: meetings and report drafting**

17:30 - Meeting adjourn